





**Legend**

- Order Limits
- Sheet Index

Contains OS data © Crown Copyright and database right 2026. Contains data from OS Zoomstack  
 © Crown copyright and database rights 2025 Ordnance Survey AC0000808122  
 © Crown copyright and database rights 2025 Ordnance Survey AC0000849896



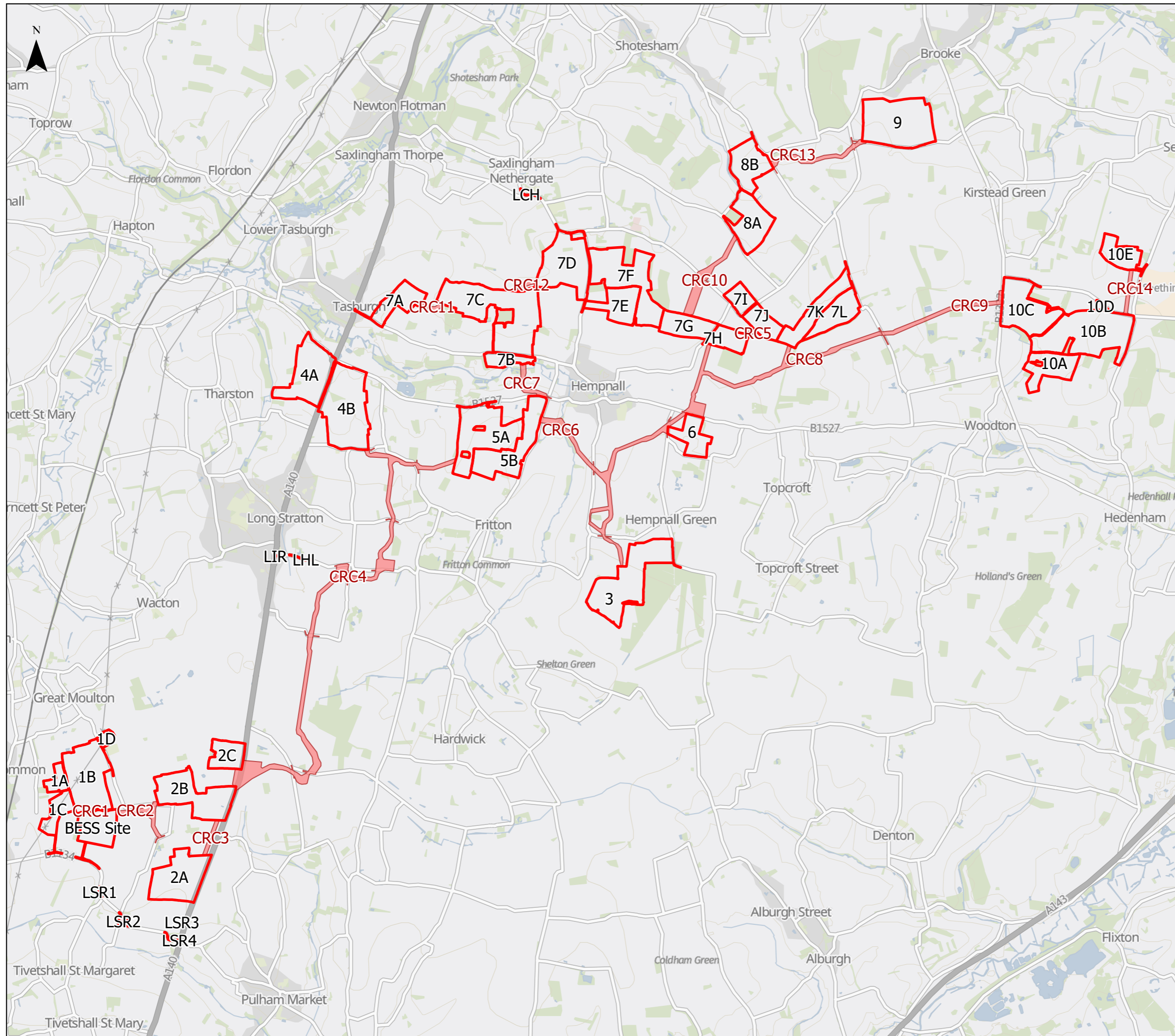
1:50,000 @ A3

APFP Regulation: 5(2)(a)	Application Doc No. APP/6.2.1.1
Ref. Site Location Plan	Date: 3/3/2026
Drawn: TL/AD	Checked: LB

**Figure 1.1 Site Location Plan**

Index Plan  
Revision A









**Legend**

- Sites and Sub-Sites
- Cable Route Corridor

Contains OS data © Crown Copyright and database right 2026. Contains data from OS Zoomstack  
 © Crown copyright and database rights 2025 Ordnance Survey AC0000808122  
 © Crown copyright and database rights 2025 Ordnance Survey AC0000849896

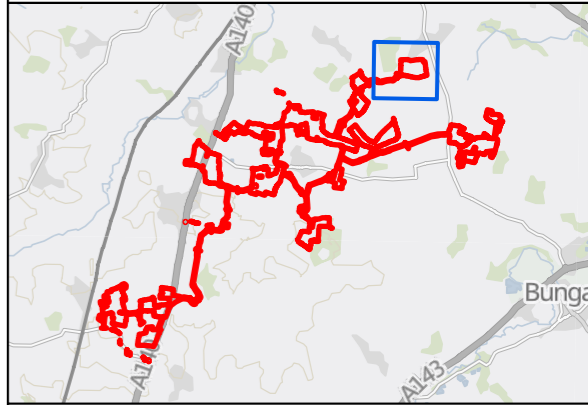
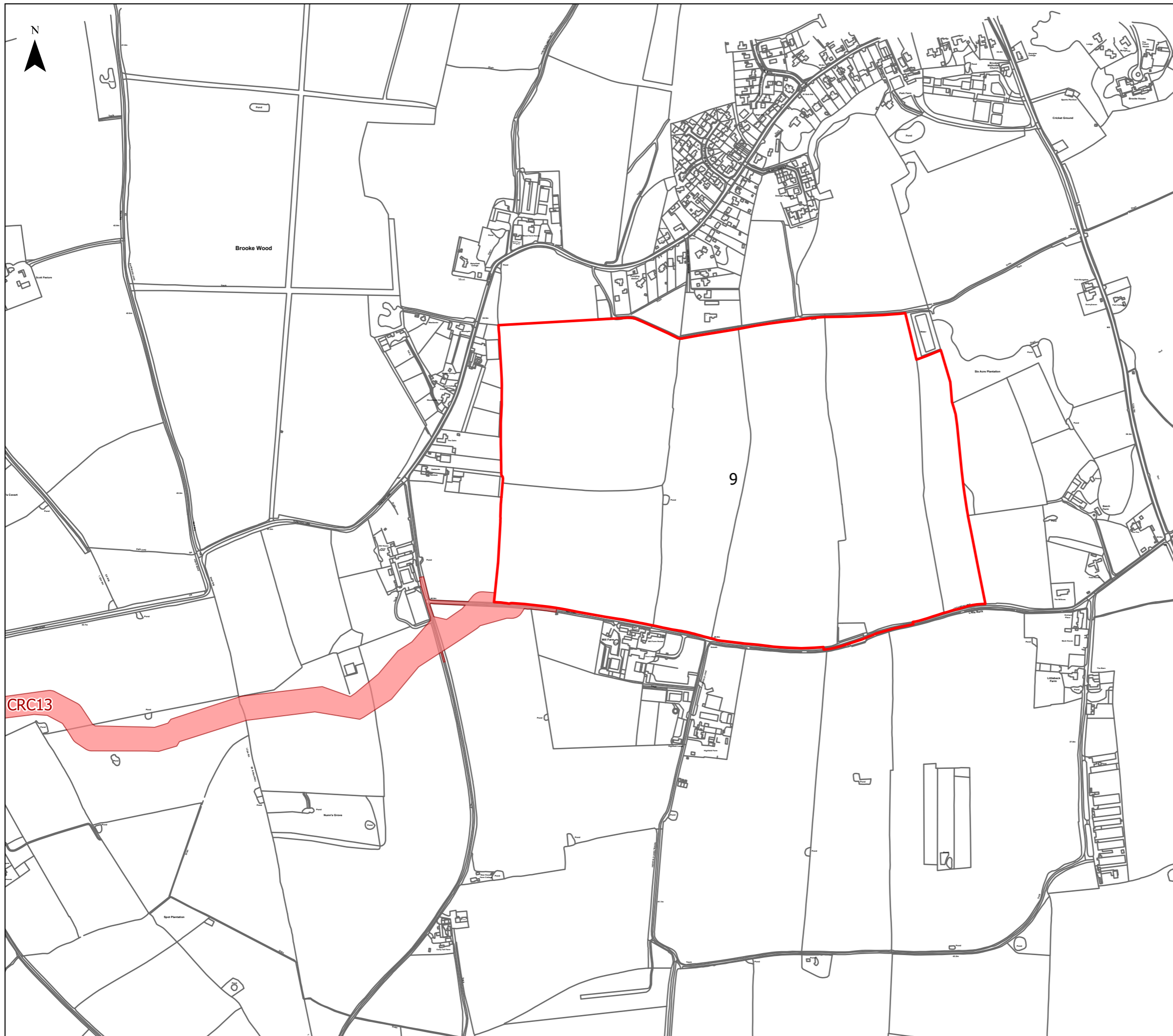


1:50,000 @ A3

APFP Regulation: 5(2)(a)	Application Doc No. APP/6.2.1.1
Ref. Site Location Plan	Date: 3/2/2026
Drawn: TL/AD	Checked: LB

**Figure 1.1 Site Location Plan**  
 Overview Plan  
 Revision A

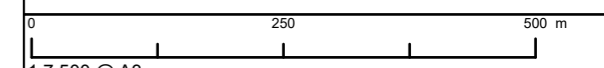




**Legend**

- Sites and Sub-Sites
- Cable Route Corridor

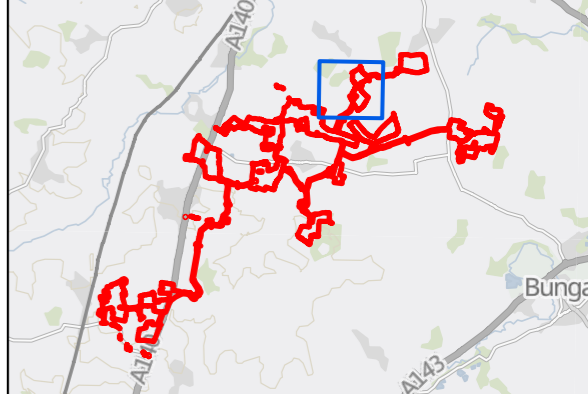
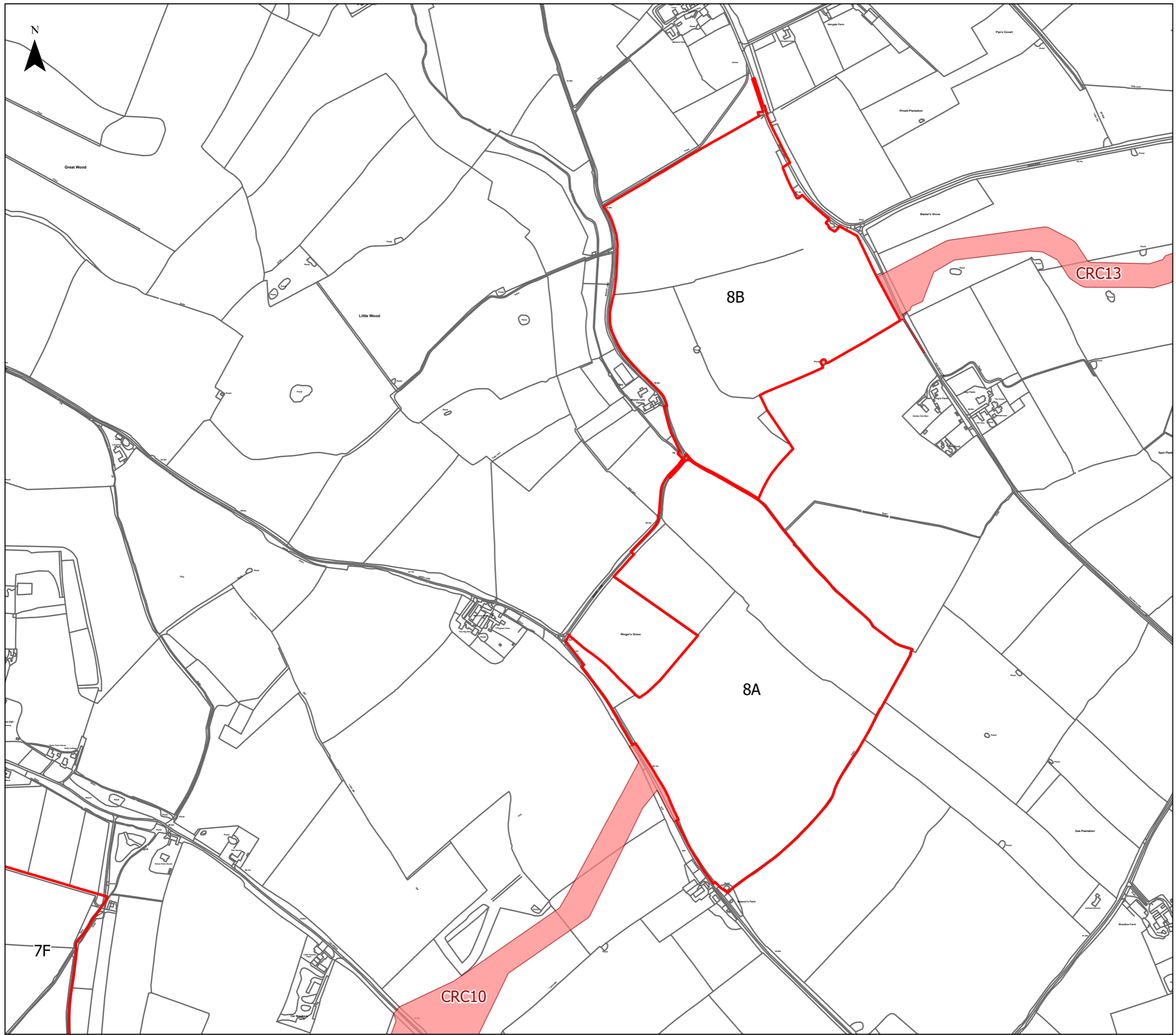
Contains OS data © Crown Copyright and database right 2026. Contains data from OS Zoomstack  
© Crown copyright and database rights 2025 Ordnance Survey AC0000808122  
© Crown copyright and database rights 2025 Ordnance Survey AC0000849896



1:7,500 @ A3

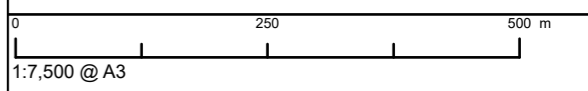
APFP Regulation: 5(2)(a)	Application Doc No. APP/6.2.1.1
Ref. Site Location Plan	Date: 3/3/2026
Drawn: TL/AD	Checked: LB

**Figure 1.1 Site Location Plan**  
Sheet 1 of 19  
Revision A



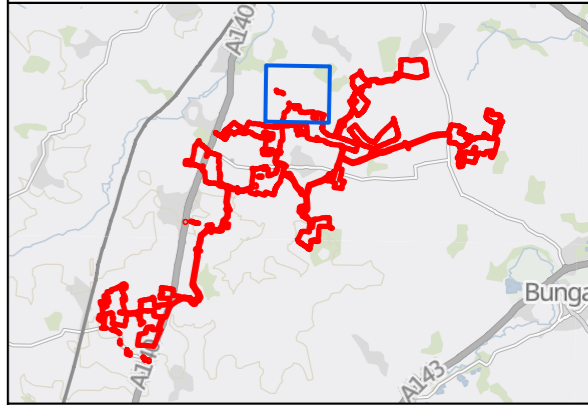
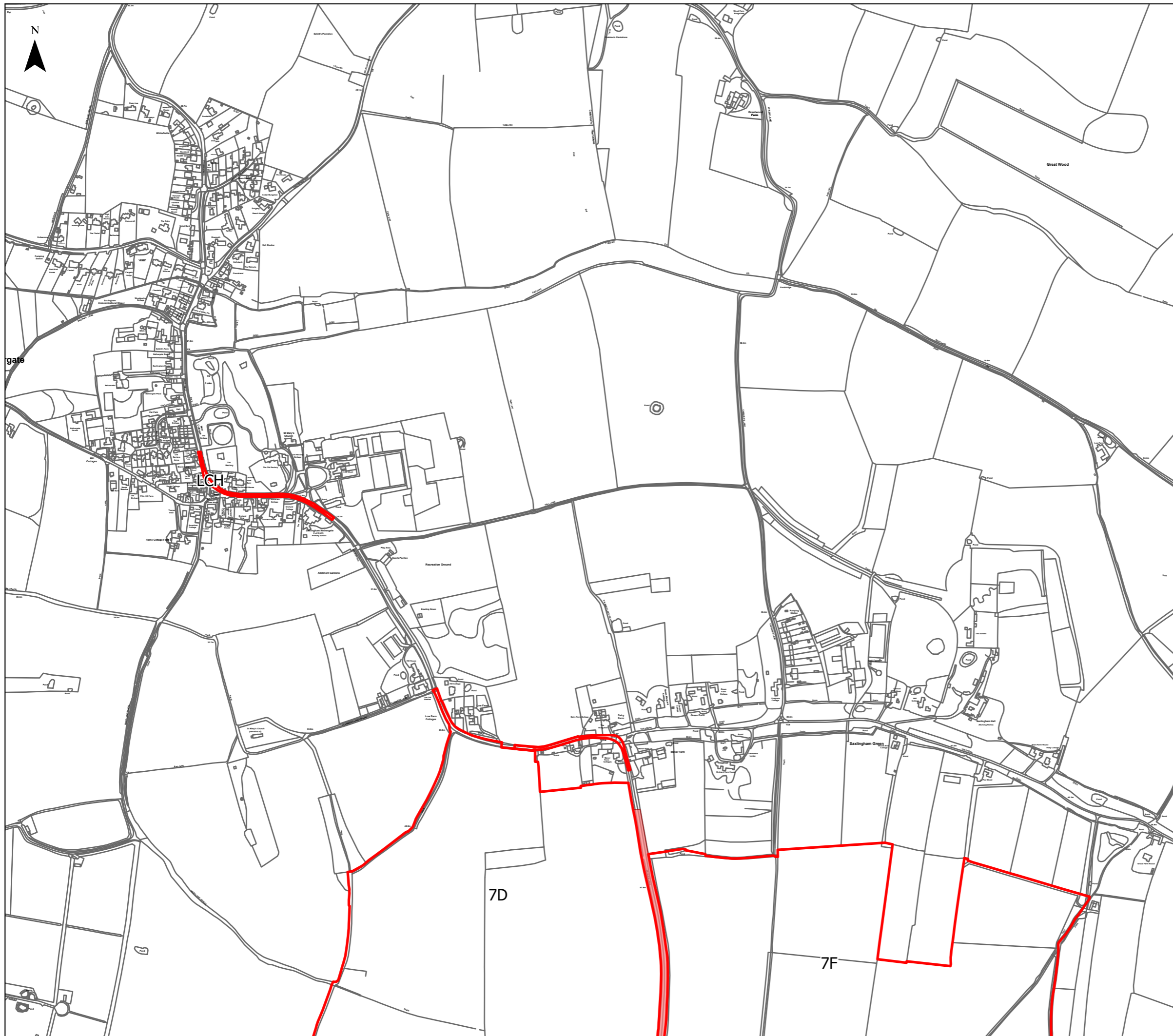
- Legend**
- Sites and Sub-Sites
  - Cable Route Corridor

Contains OS data © Crown Copyright and database right 2026. Contains data from OS Zoomstack  
 © Crown copyright and database rights 2025 Ordnance Survey AC0000808122  
 © Crown copyright and database rights 2025 Ordnance Survey AC0000849896




APFP Regulation: 5(2)(a)	Application Doc No. APP/6.2.1.1
Ref: Site Location Plan	Date: 3/3/2026
Drawn: TL/AD	Checked: LB

**Figure 1.1 Site Location Plan**  
 Sheet 2 of 19  
 Revision A



- Legend**
- Sites and Sub-Sites
  - Cable Route Corridor

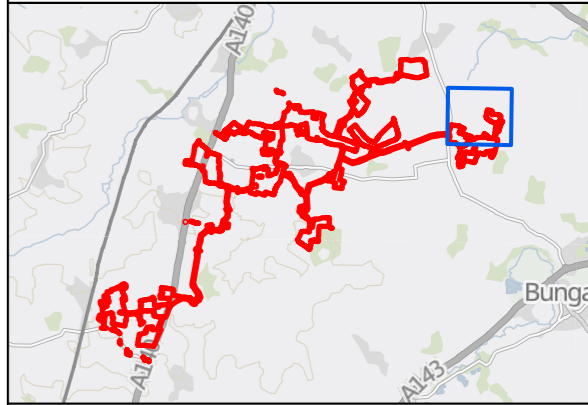
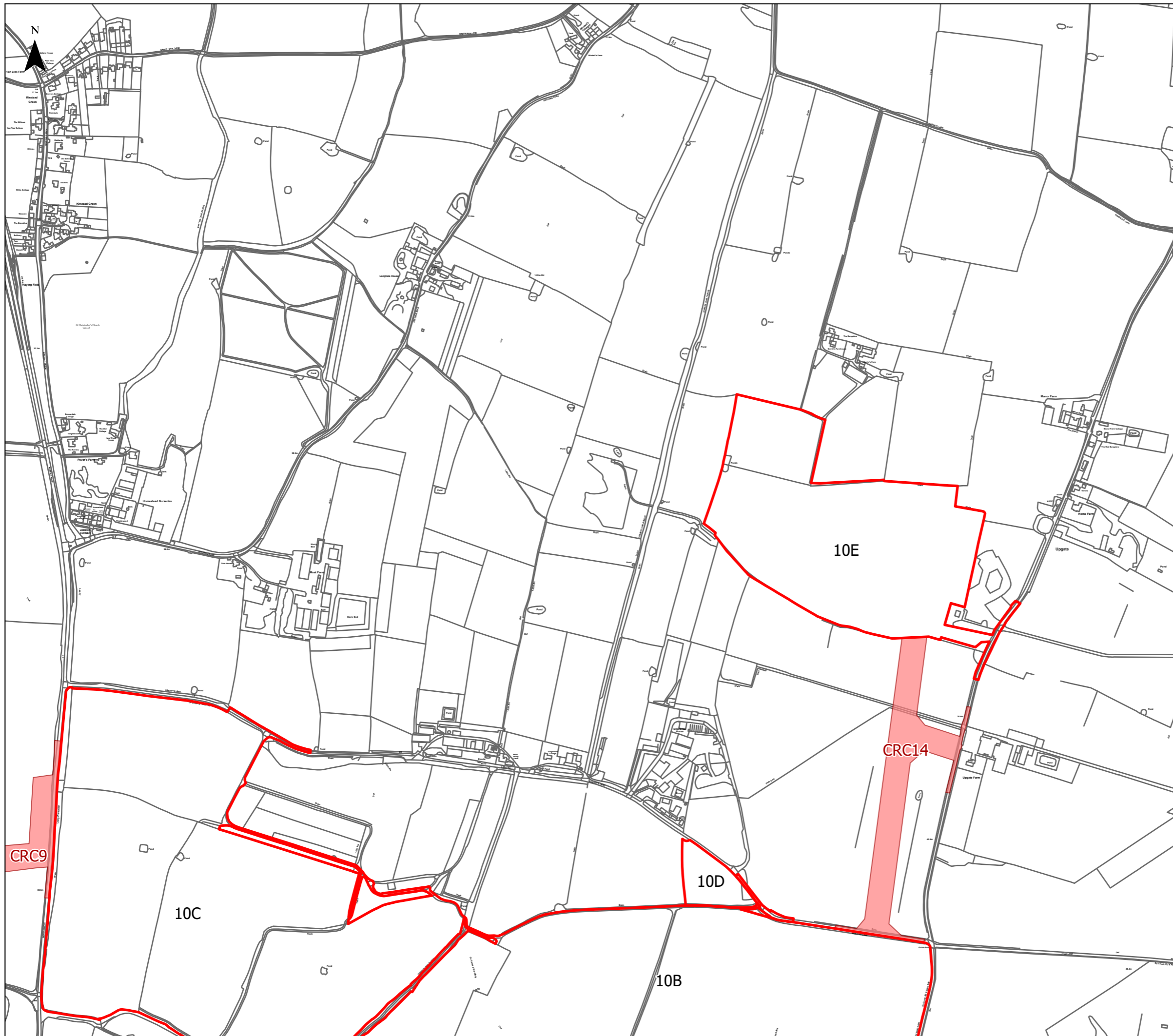
Contains OS data © Crown Copyright and database right 2026. Contains data from OS Zoomstack  
 © Crown copyright and database rights 2025 Ordnance Survey AC0000808122  
 © Crown copyright and database rights 2025 Ordnance Survey AC0000849896



1:7,500 @ A3

APFP Regulation: 5(2)(a)	Application Doc No. APP/6.2.1.1
Ref: Site Location Plan	Date: 3/3/2026
Drawn: TL/AD	Checked: LB

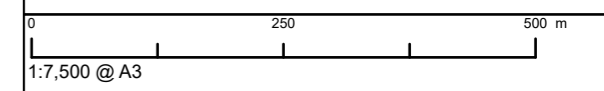
**Figure 1.1 Site Location Plan**  
 Sheet 3 of 19  
 Revision A



**Legend**

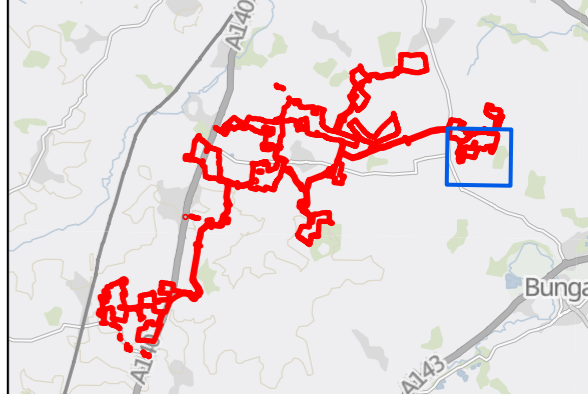
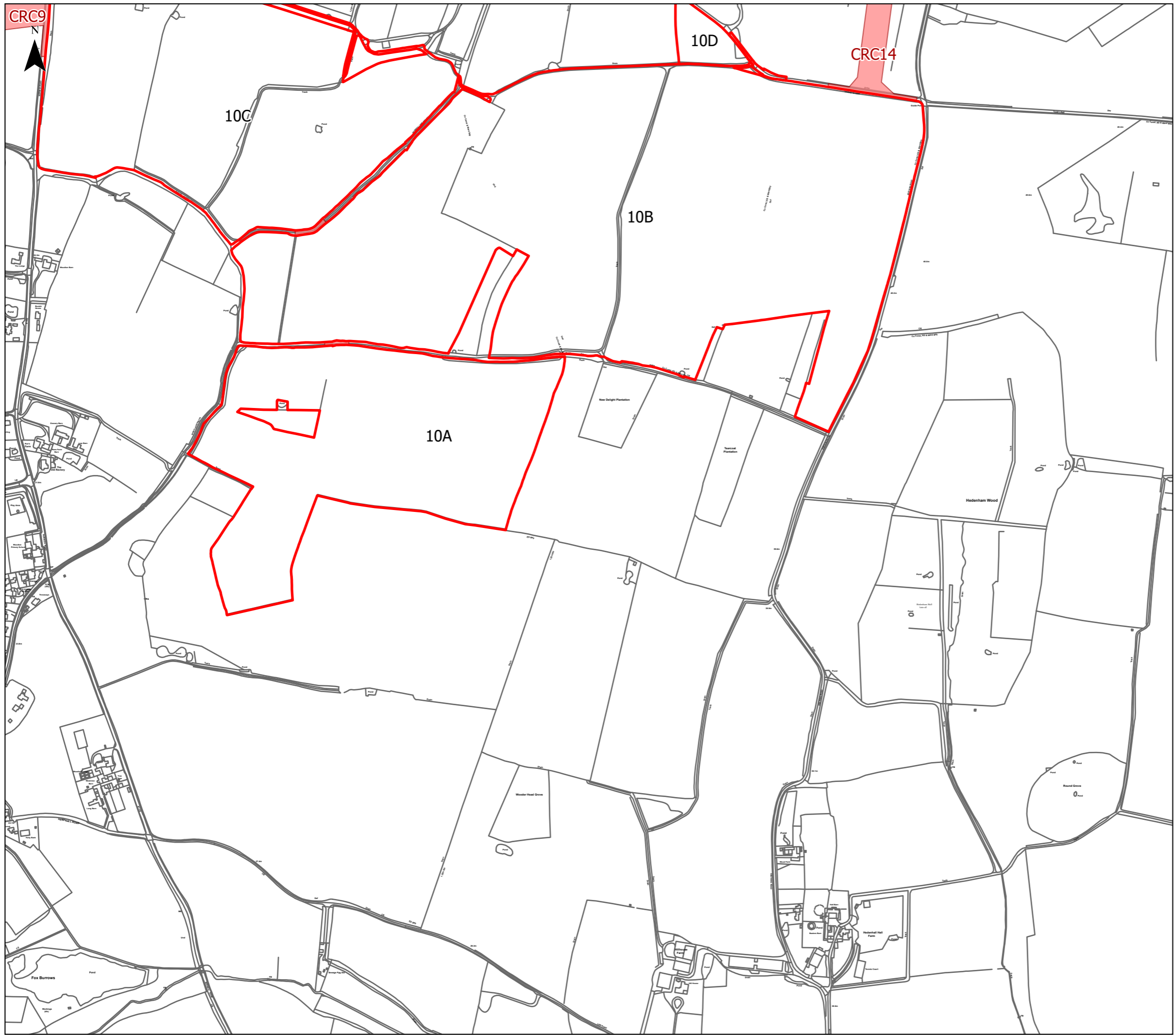
- Sites and Sub-Sites
- Cable Route Corridor

Contains OS data © Crown Copyright and database right 2026. Contains data from OS Zoomstack  
© Crown copyright and database rights 2025 Ordnance Survey AC0000808122  
© Crown copyright and database rights 2025 Ordnance Survey AC0000849896



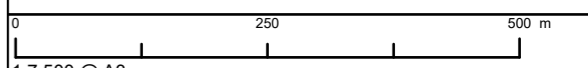
APFP Regulation: 5(2)(a)	Application Doc No. APP/6.2.1.1
Ref. Site Location Plan	Date: 3/3/2026
Drawn: TL/AD	Checked: LB

**Figure 1.1 Site Location Plan**  
Sheet 4 of 19  
Revision A



- Legend**
- Sites and Sub-Sites
  - Cable Route Corridor

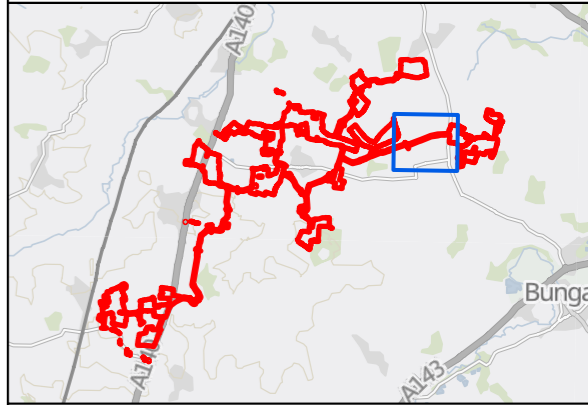
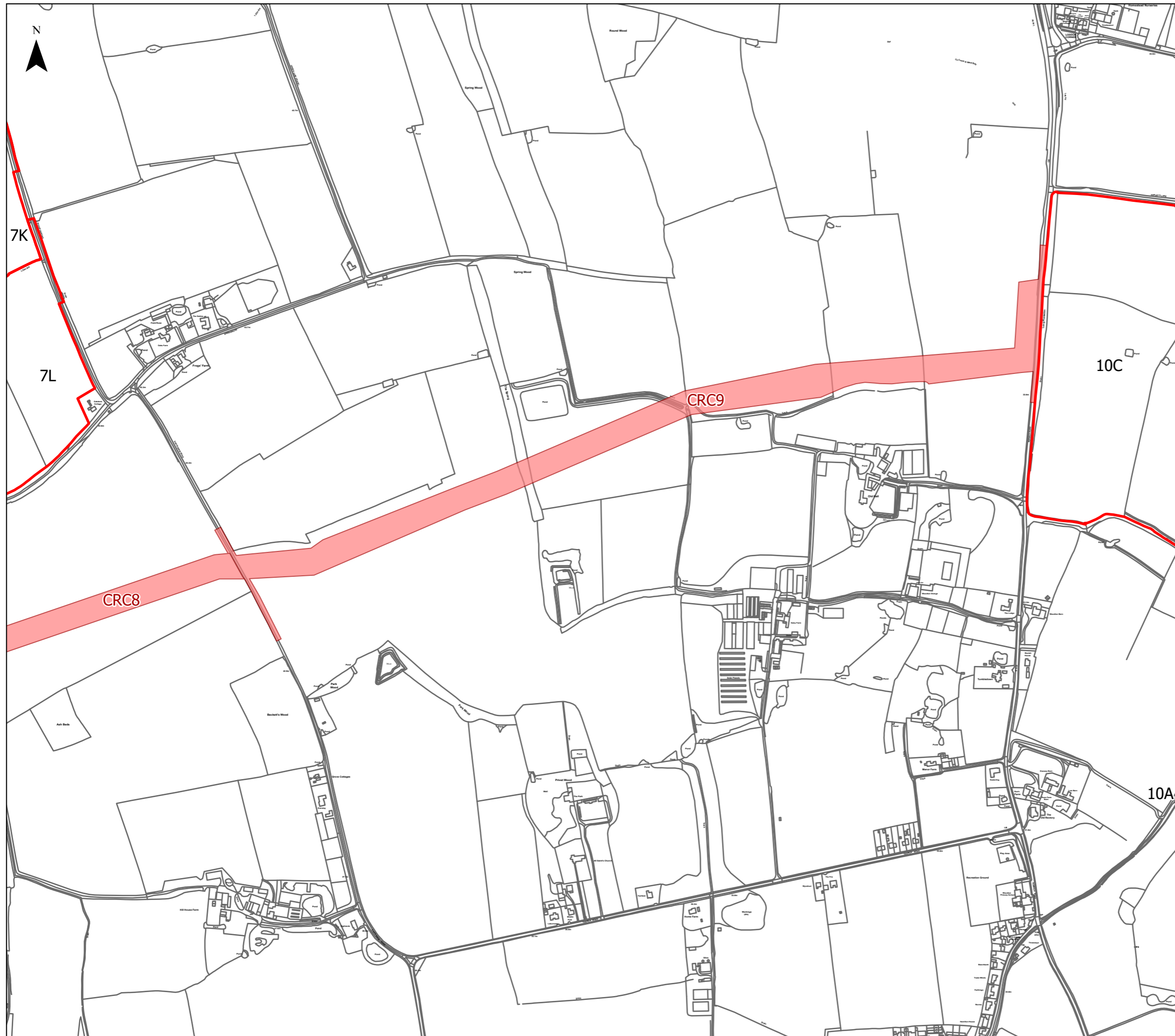
Contains OS data © Crown Copyright and database right 2026. Contains data from OS Zoomstack  
© Crown copyright and database rights 2025 Ordnance Survey AC0000808122  
© Crown copyright and database rights 2025 Ordnance Survey AC0000849896



1:7,500 @ A3

APFP Regulation: 5(2)(a)	Application Doc No. APP/6.2.1.1
Ref. Site Location Plan	Date: 3/3/2026
Drawn: TL/AD	Checked: LB

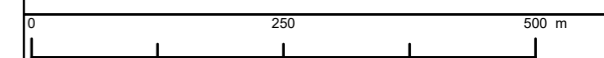
**Figure 1.1 Site Location Plan**  
Sheet 5 of 19  
Revision A



**Legend**

- Sites and Sub-Sites
- Cable Route Corridor

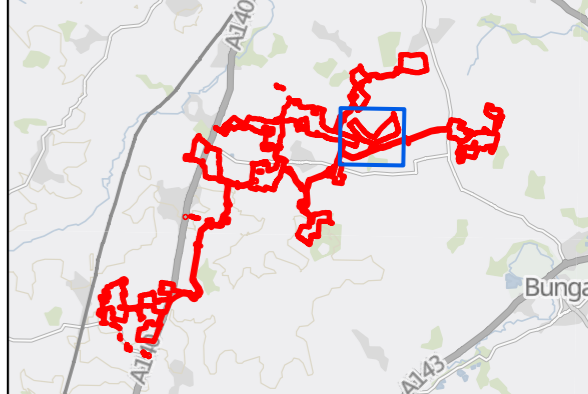
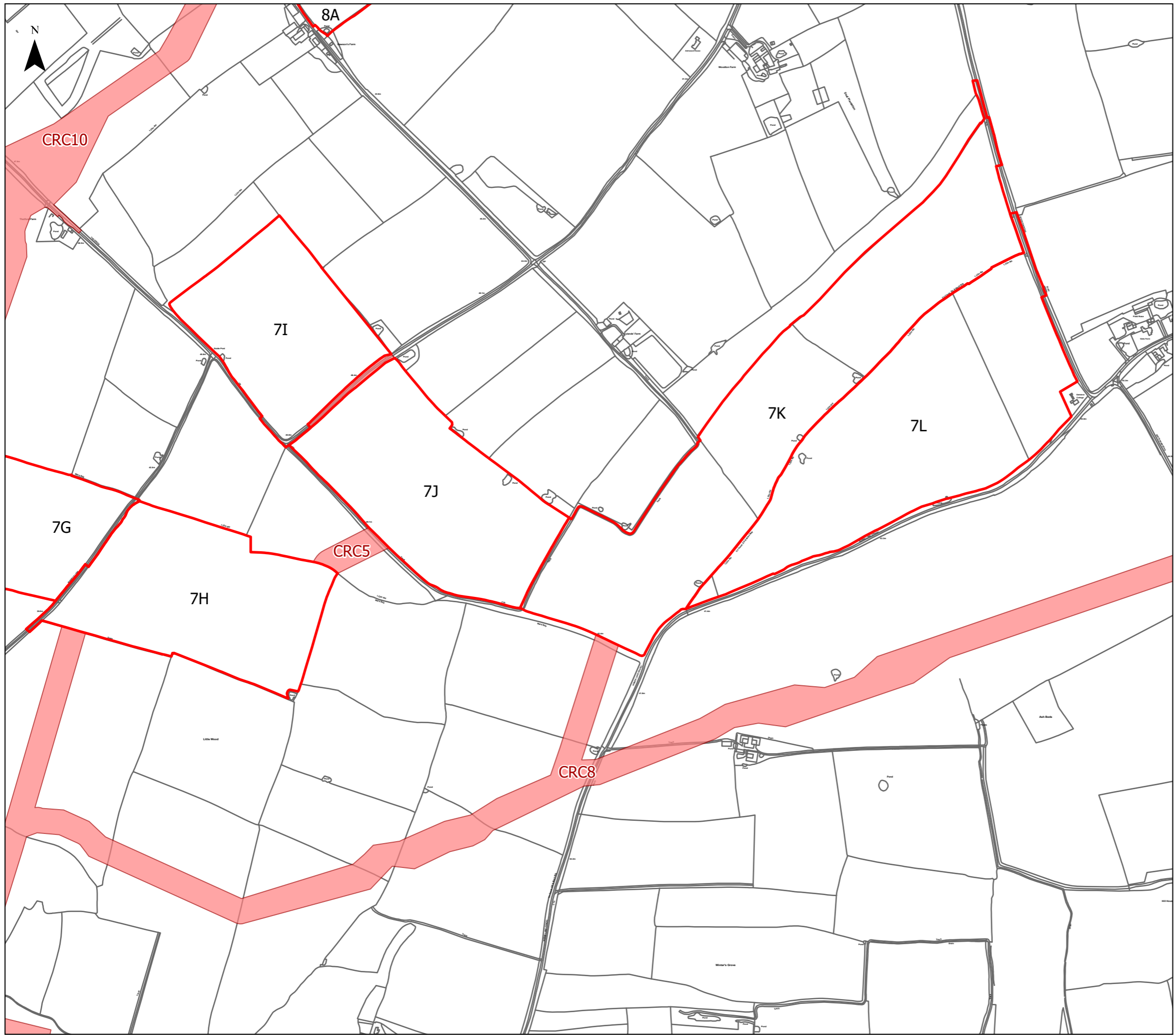
Contains OS data © Crown Copyright and database right 2026. Contains data from OS Zoomstack  
 © Crown copyright and database rights 2025 Ordnance Survey AC0000808122  
 © Crown copyright and database rights 2025 Ordnance Survey AC0000849896



1:7,500 @ A3

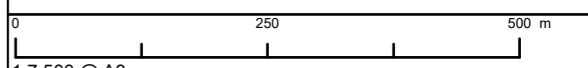
APFP Regulation: 5(2)(a)	Application Doc No. APP/6.2.1.1
Ref: Site Location Plan	Date: 3/3/2026
Drawn: TL/AD	Checked: LB

**Figure 1.1 Site Location Plan**  
 Sheet 6 of 19  
 Revision A



- Legend**
- Sites and Sub-Sites
  - Cable Route Corridor

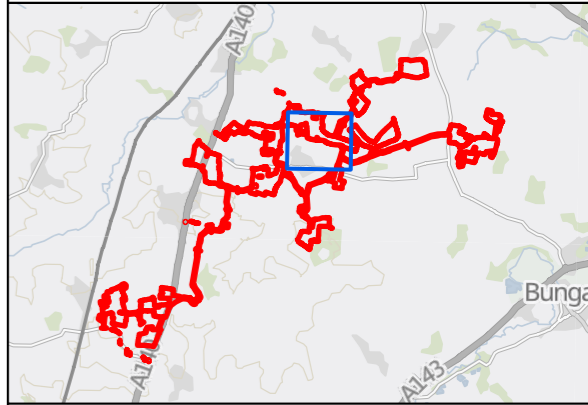
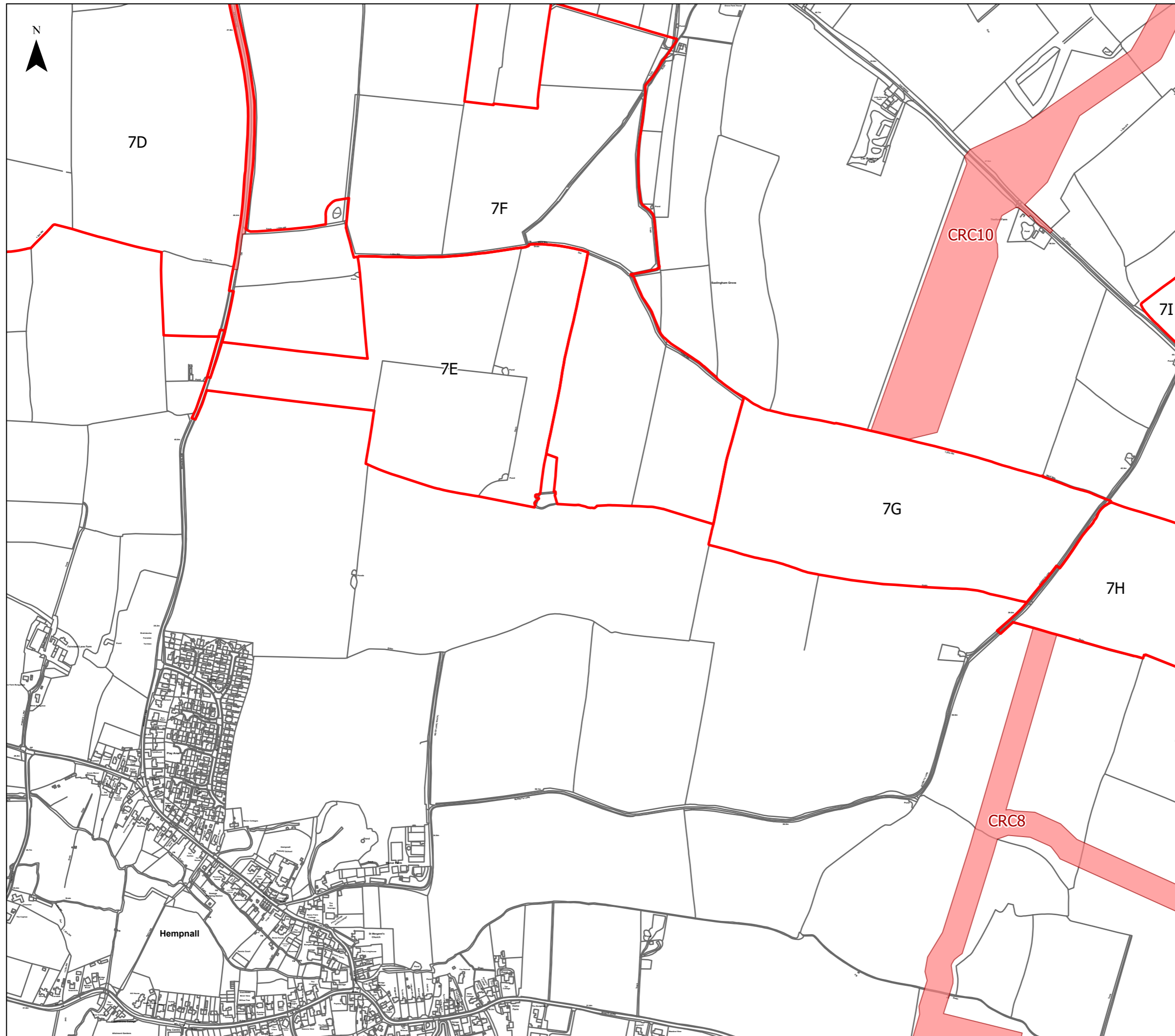
Contains OS data © Crown Copyright and database right 2026. Contains data from OS Zoomstack  
© Crown copyright and database rights 2025 Ordnance Survey AC0000808122  
© Crown copyright and database rights 2025 Ordnance Survey AC0000849896



1:7,500 @ A3

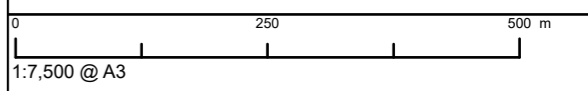
APFP Regulation: 5(2)(a)	Application Doc No. APP/6.2.1.1
Ref. Site Location Plan	Date: 3/3/2026
Drawn: TL/AD	Checked: LB

**Figure 1.1 Site Location Plan**  
Sheet 7 of 19  
Revision A



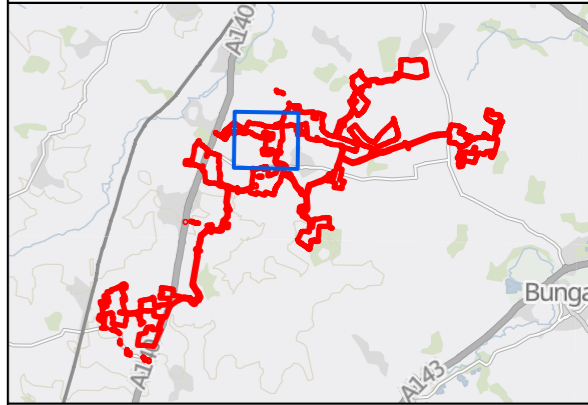
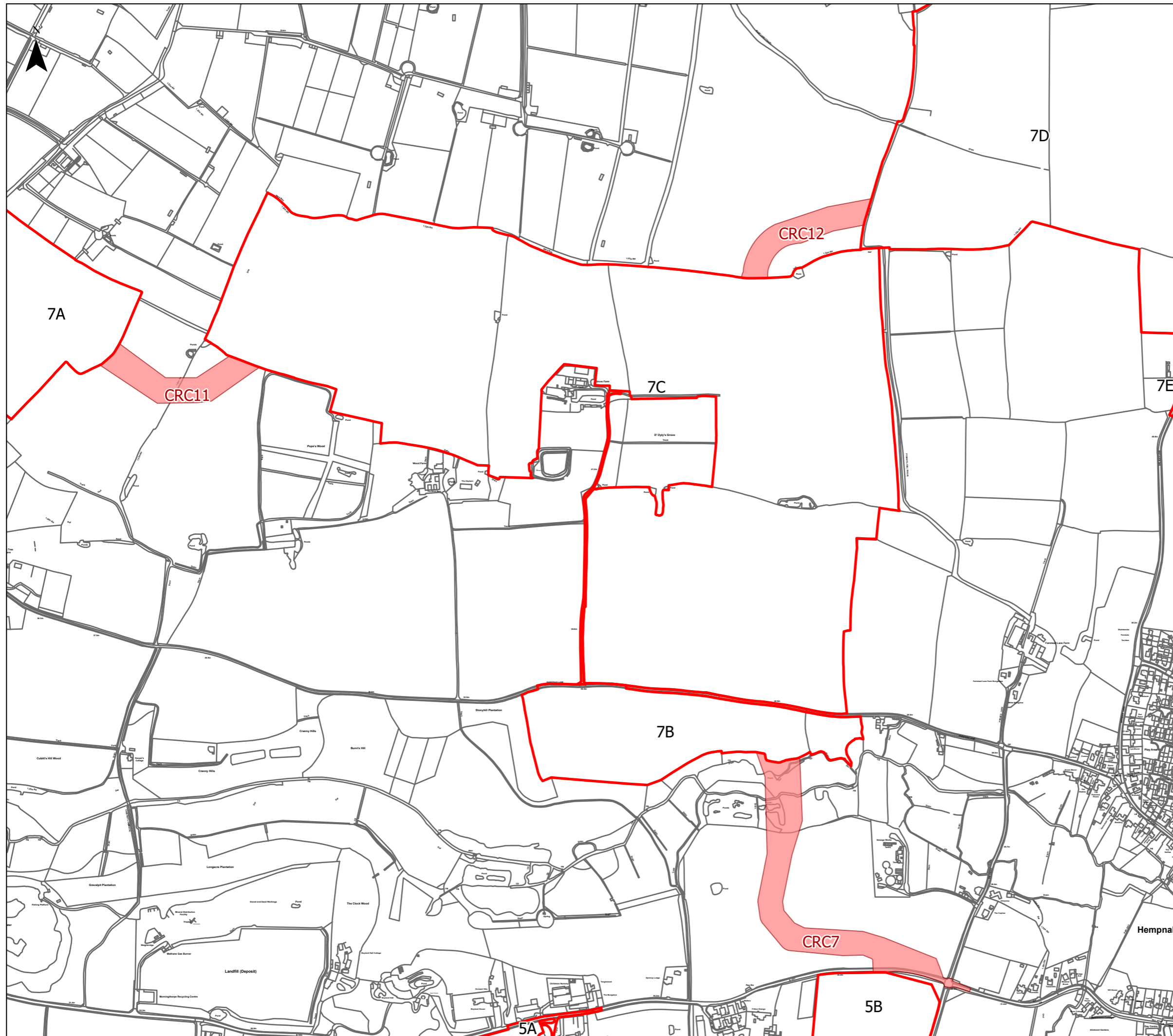
- Legend**
- Sites and Sub-Sites
  - Cable Route Corridor

Contains OS data © Crown Copyright and database right 2026. Contains data from OS Zoomstack  
 © Crown copyright and database rights 2025 Ordnance Survey AC0000808122  
 © Crown copyright and database rights 2025 Ordnance Survey AC0000849896



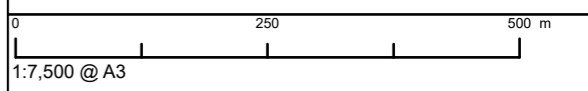
APFP Regulation: 5(2)(a)	Application Doc No. APP/6.2.1.1
Ref. Site Location Plan	Date: 3/3/2026
Drawn: TL/AD	Checked: LB

**Figure 1.1 Site Location Plan**  
 Sheet 8 of 19  
 Revision A



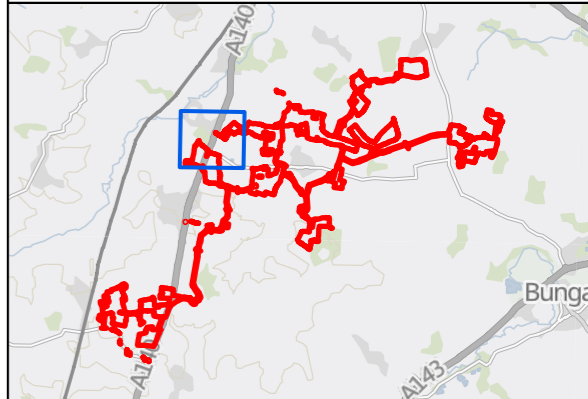
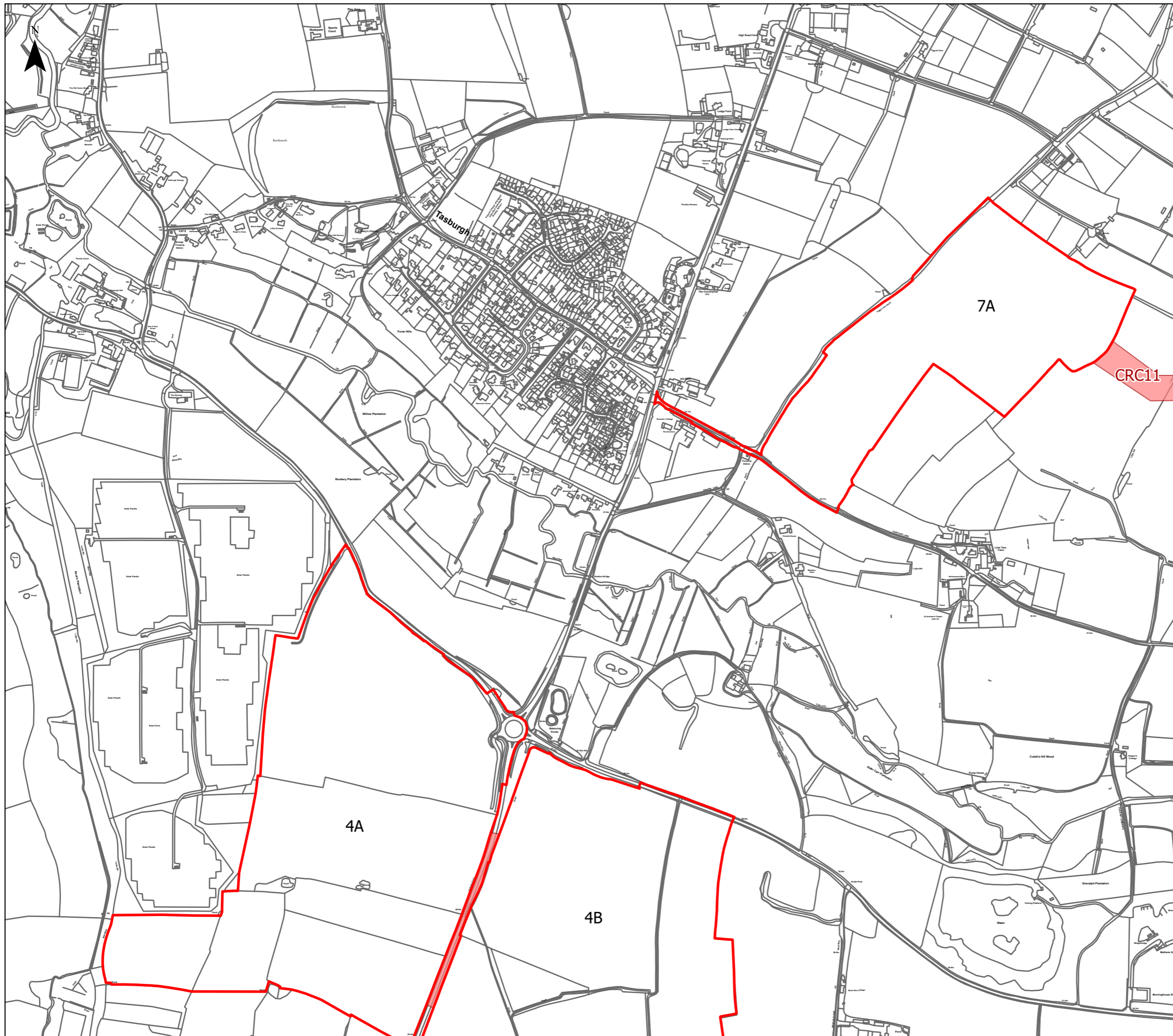
- Legend**
- Sites and Sub-Sites
  - Cable Route Corridor

Contains OS data © Crown Copyright and database right 2026. Contains data from OS Zoomstack  
 © Crown copyright and database rights 2025 Ordnance Survey AC0000808122  
 © Crown copyright and database rights 2025 Ordnance Survey AC0000849896



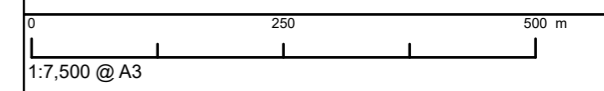
APFP Regulation: 5(2)(a)	Application Doc No. APP/6.2.1.1
Ref. Site Location Plan	Date: 3/3/2026
Drawn: TL/AD	Checked: LB

**Figure 1.1 Site Location Plan**  
 Sheet 9 of 19  
 Revision A



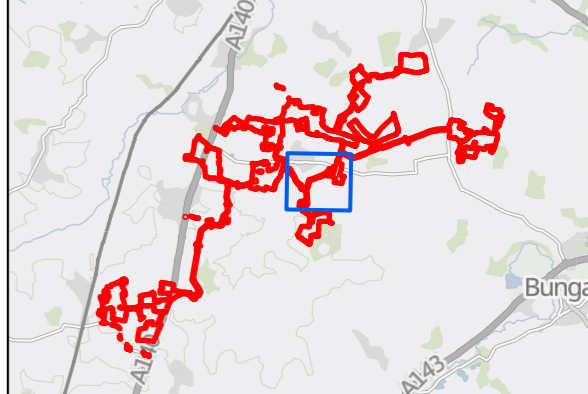
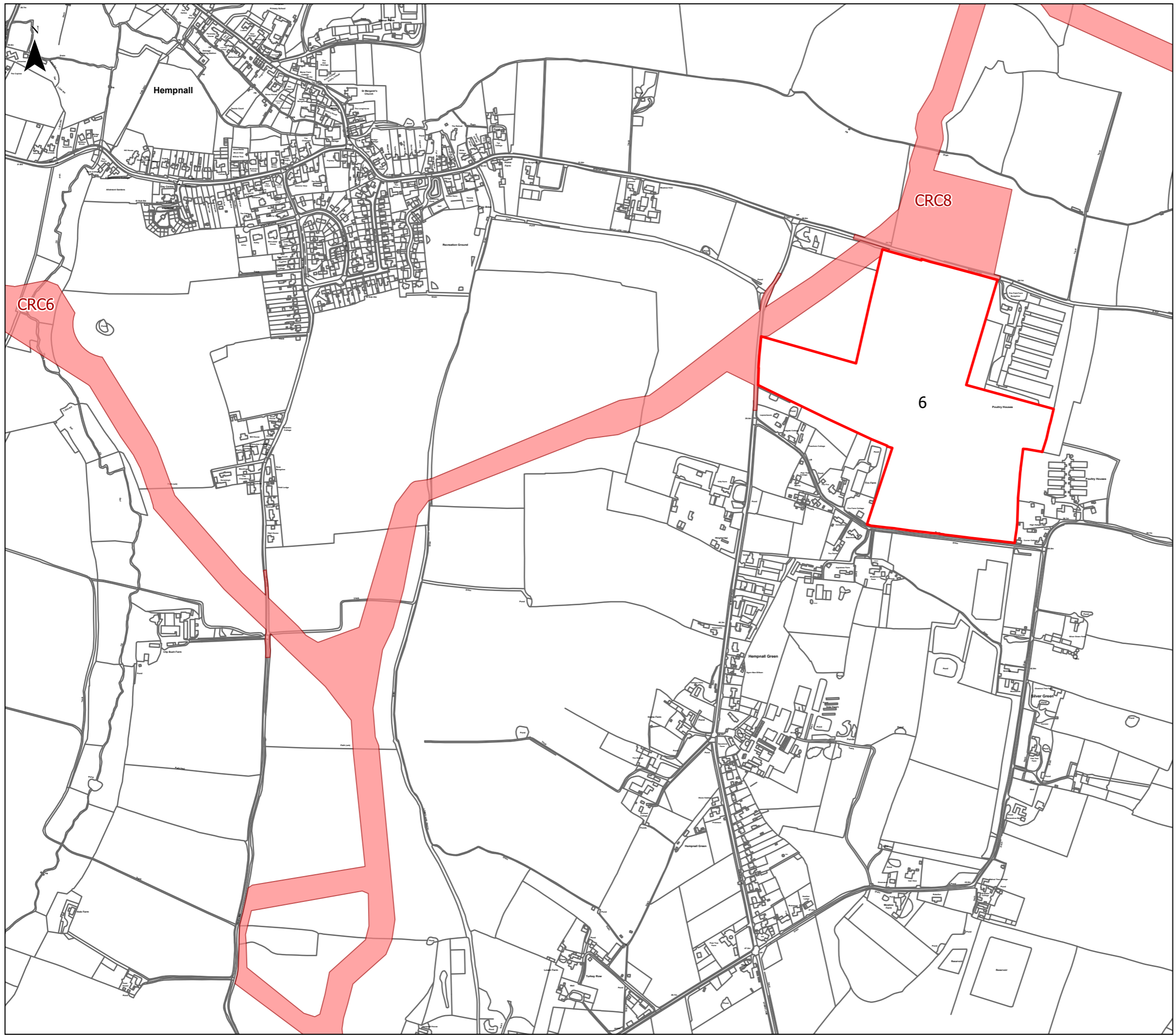
**Legend**  
 Sites and Sub-Sites  
 Cable Route Corridor

Contains OS data © Crown Copyright and database right 2026. Contains data from OS Zoomstack  
 © Crown copyright and database rights 2025 Ordnance Survey AC0000808122  
 © Crown copyright and database rights 2025 Ordnance Survey AC0000849896



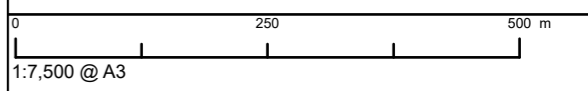
APFP Regulation: 5(2)(a)	Application Doc No. APP/6.2.1.1
Ref. Site Location Plan	Date: 3/3/2026
Drawn: TL/AD	Checked: LB

**Figure 1.1 Site Location Plan**  
 Sheet 10 of 19  
 Revision A



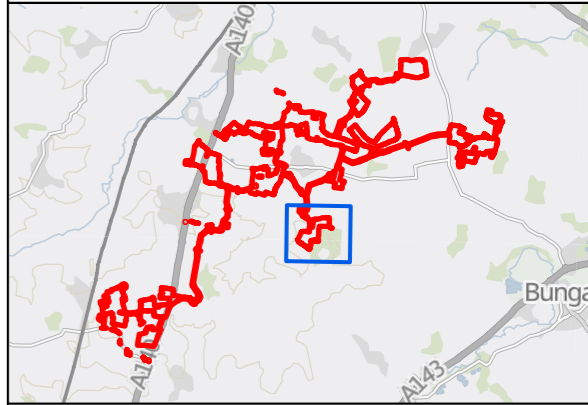
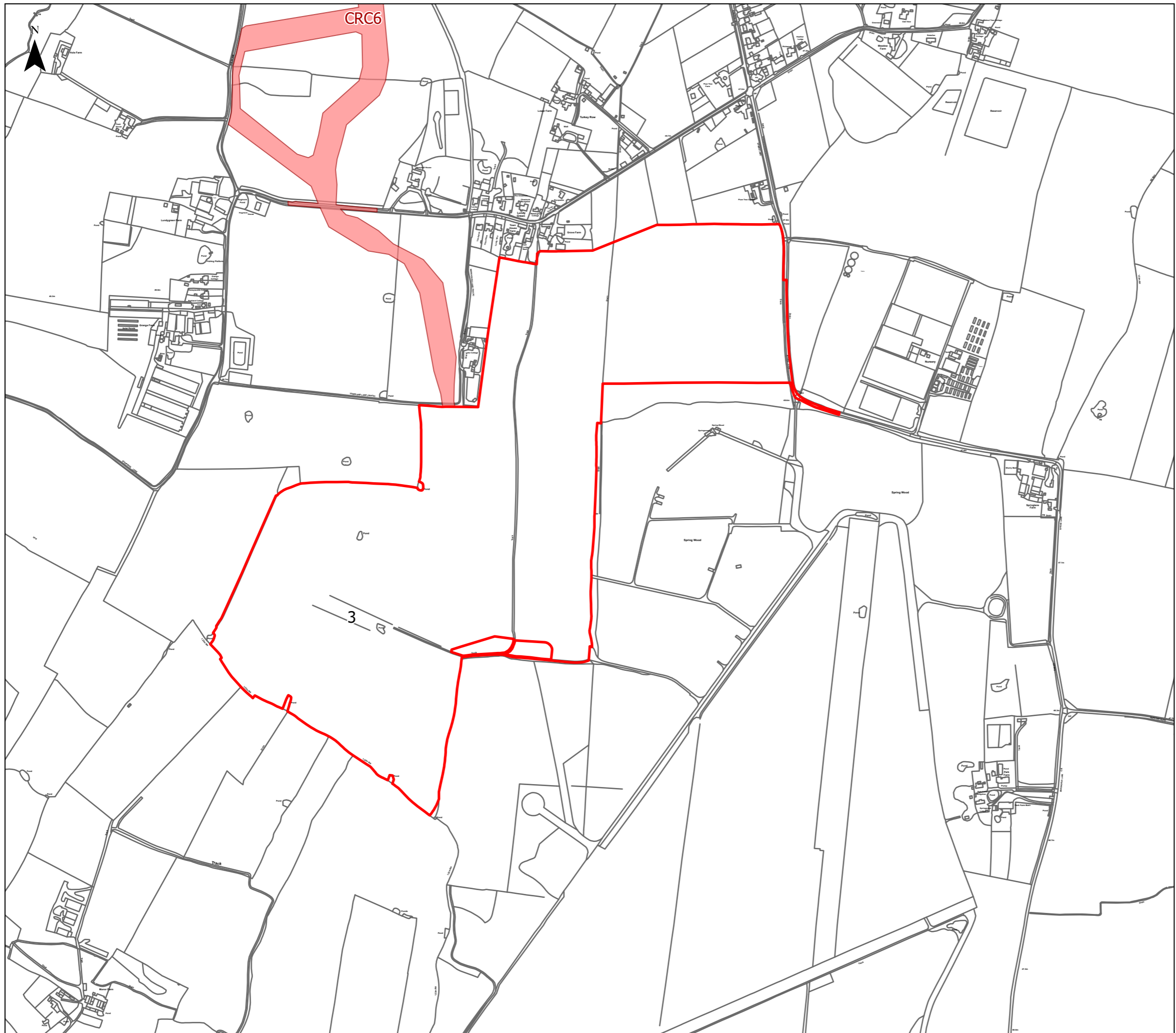
- Legend**
- Sites and Sub-Sites
  - Cable Route Corridor

Contains OS data © Crown Copyright and database right 2026. Contains data from OS Zoomstack  
 © Crown copyright and database rights 2025 Ordnance Survey AC0000808122  
 © Crown copyright and database rights 2025 Ordnance Survey AC0000849896



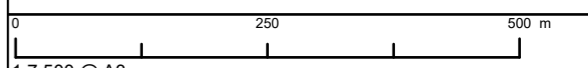
APFP Regulation: 5(2)(a)	Application Doc No. APP/6.2.1.1
Ref: Site Location Plan	Date: 3/3/2026
Drawn: TL/AD	Checked: LB

**Figure 1.1 Site Location Plan**  
 Sheet 11 of 19  
 Revision A



- Legend**
- Sites and Sub-Sites
  - Cable Route Corridor

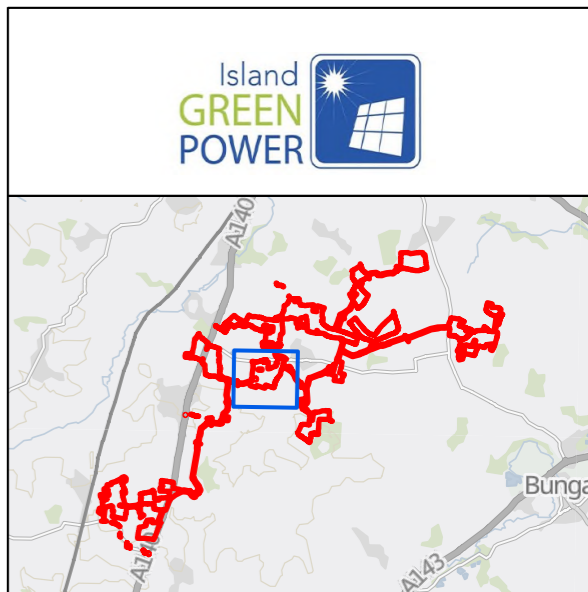
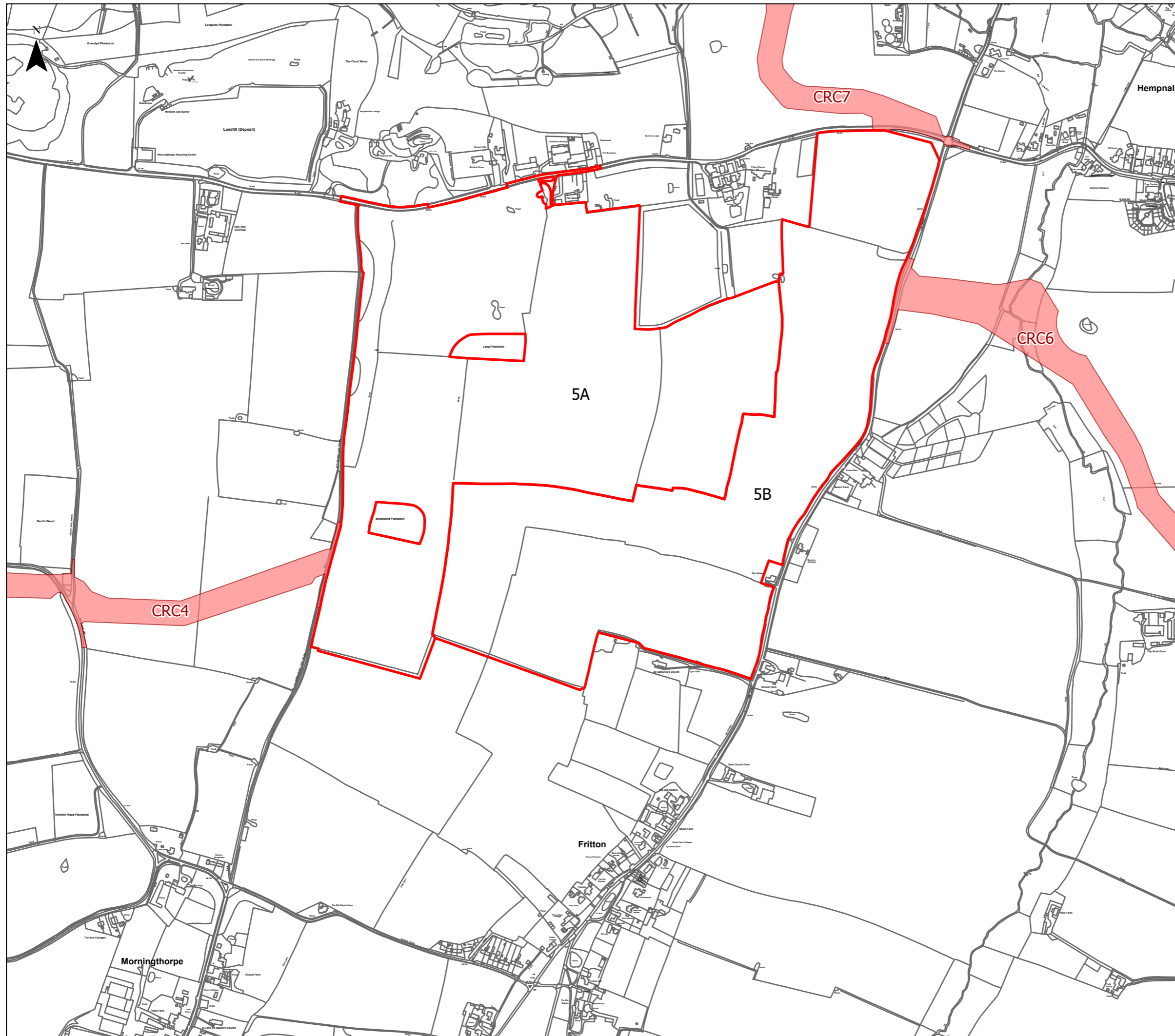
Contains OS data © Crown Copyright and database right 2026. Contains data from OS Zoomstack  
 © Crown copyright and database rights 2025 Ordnance Survey AC0000808122  
 © Crown copyright and database rights 2025 Ordnance Survey AC0000849896



1:7,500 @ A3

APFP Regulation: 5(2)(a)	Application Doc No. APP/6.2.1.1
Ref. Site Location Plan	Date: 3/3/2026
Drawn: TL/AD	Checked: LB

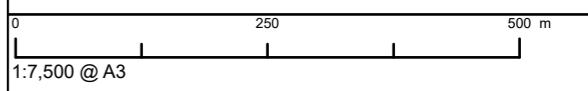
**Figure 1.1 Site Location Plan**  
 Sheet 12 of 19  
 Revision A



**Legend**

- Sites and Sub-Sites
- Cable Route Corridor

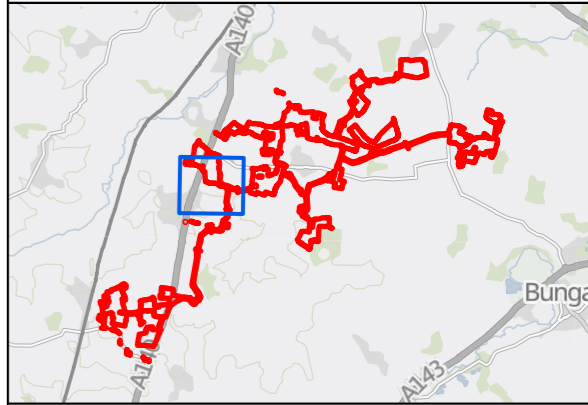
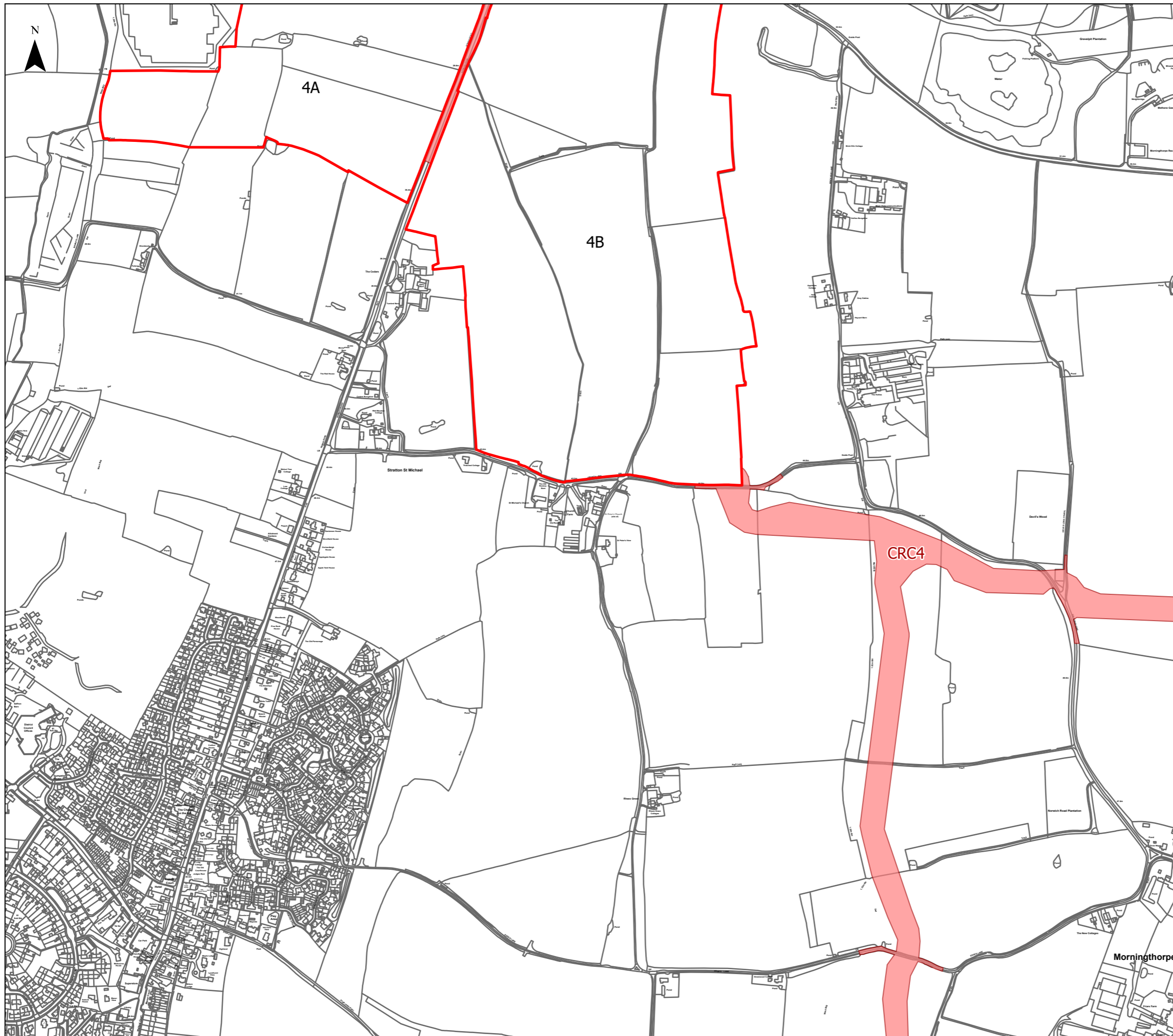
Contains OS data © Crown Copyright and database right 2026. Contains data from OS Zoomstack  
 © Crown copyright and database rights 2025 Ordnance Survey AC0000808122  
 © Crown copyright and database rights 2025 Ordnance Survey AC0000849896



APFP Regulation: 5(2)(a)	Application Doc No. APP/6.2.1.1
Ref: Site Location Plan	Date: 3/3/2026
Drawn: TL/AD	Checked: LB

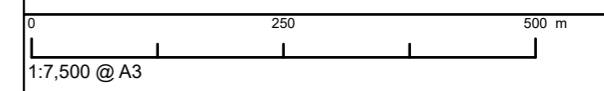
**Figure 1.1 Site Location Plan**  
 Sheet 13 of 19  
 Revision A





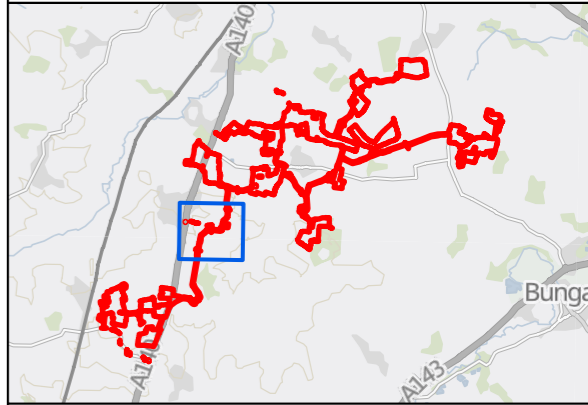
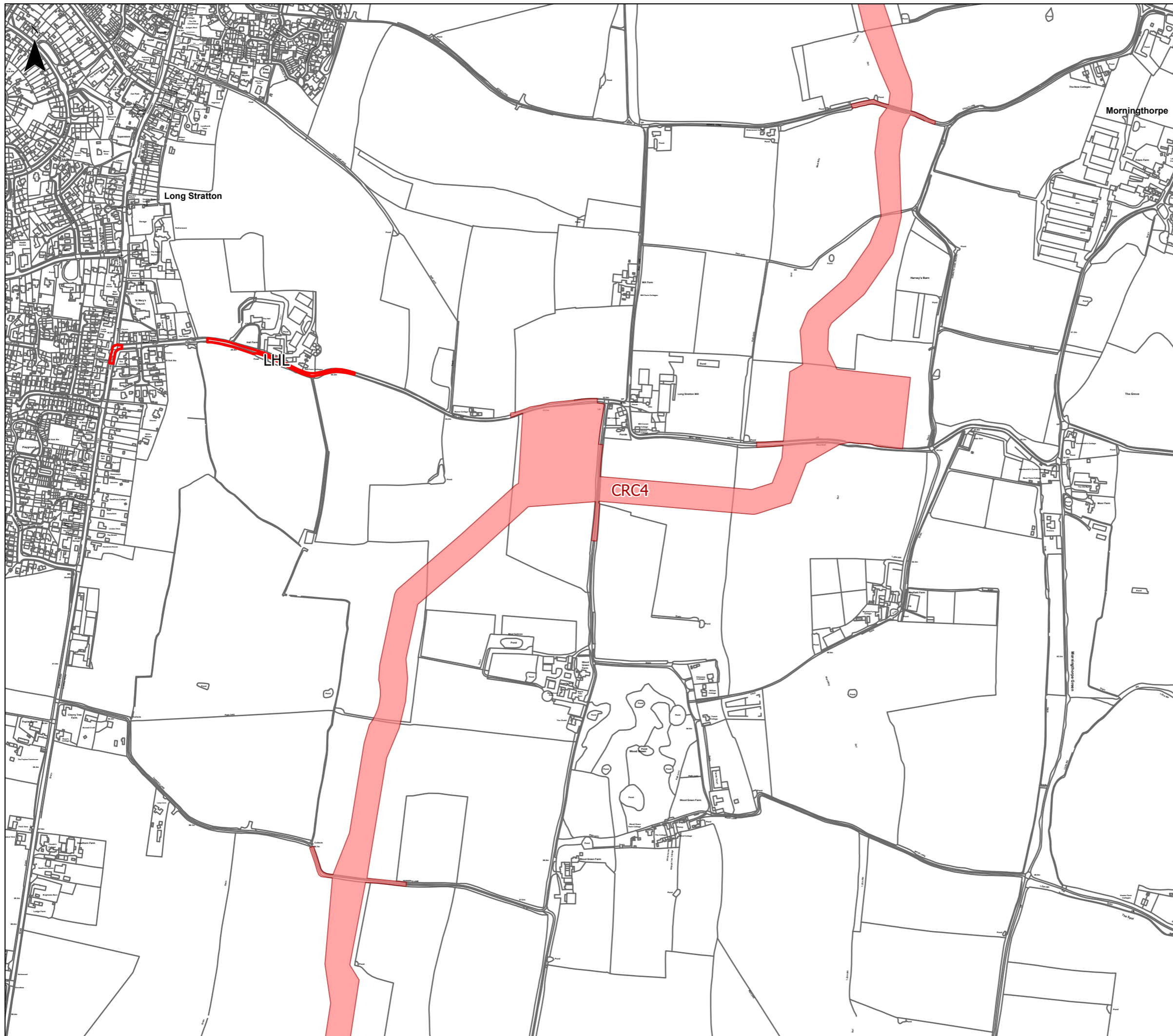
- Legend**
- Sites and Sub-Sites
  - Cable Route Corridor

Contains OS data © Crown Copyright and database right 2026. Contains data from OS Zoomstack  
 © Crown copyright and database rights 2025 Ordnance Survey AC0000808122  
 © Crown copyright and database rights 2025 Ordnance Survey AC0000849896



APFP Regulation: 5(2)(a)	Application Doc No. APP/6.2.1.1
Ref: Site Location Plan	Date: 3/3/2026
Drawn: TL/AD	Checked: LB

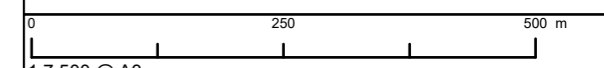
**Figure 1.1 Site Location Plan**  
 Sheet 14 of 19  
 Revision A



**Legend**

- Sites and Sub-Sites
- Cable Route Corridor

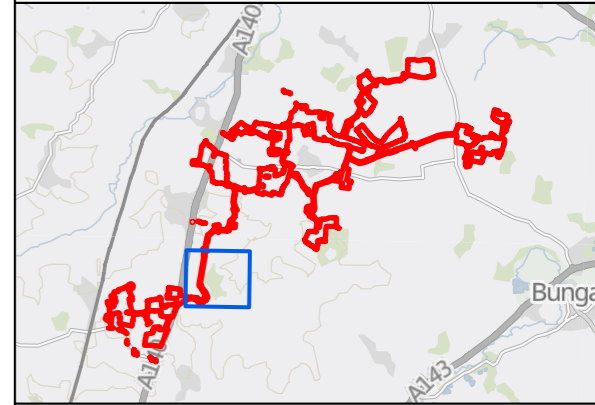
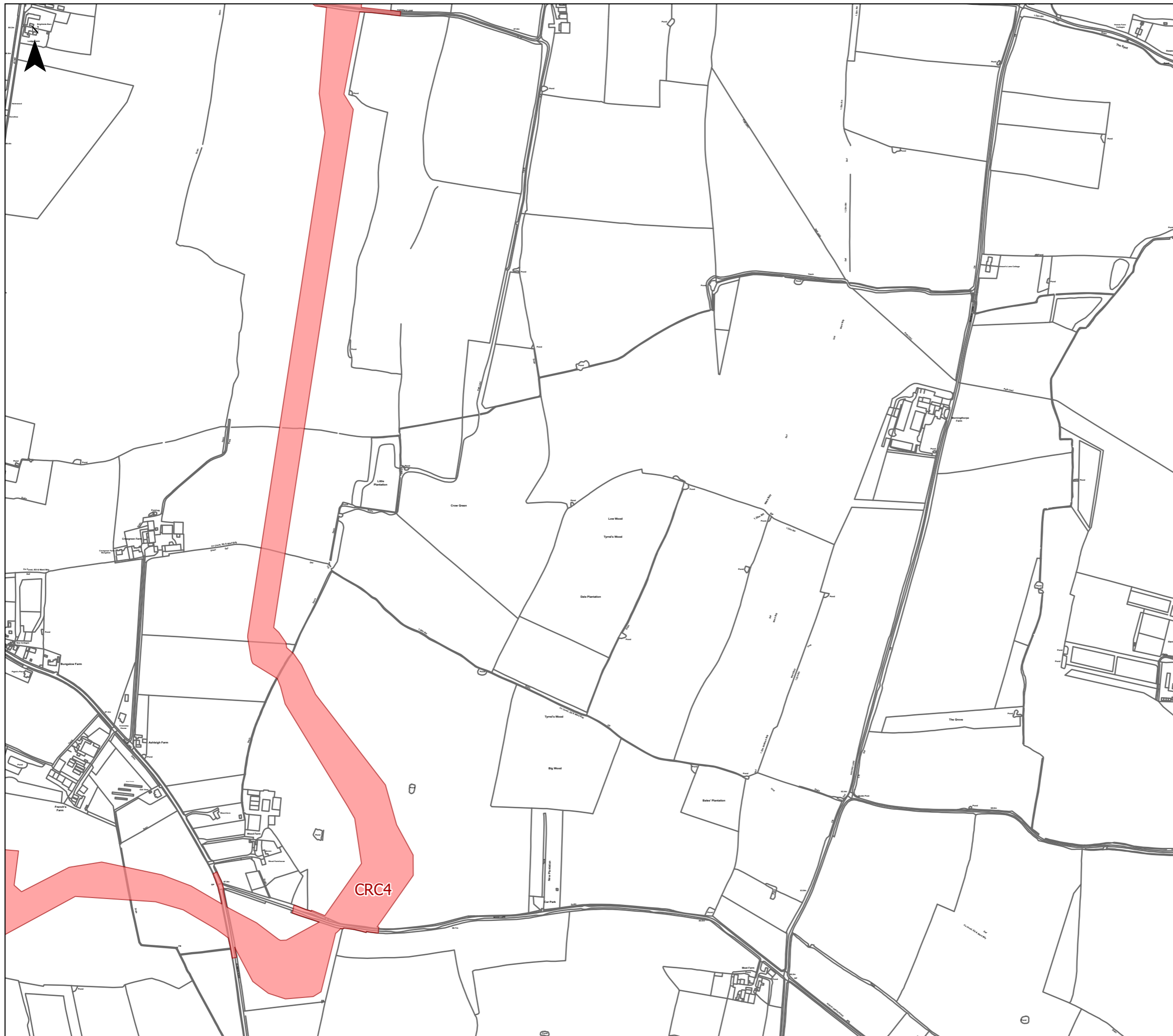
Contains OS data © Crown Copyright and database right 2026. Contains data from OS Zoomstack  
© Crown copyright and database rights 2025 Ordnance Survey AC0000808122  
© Crown copyright and database rights 2025 Ordnance Survey AC0000849896



1:7,500 @ A3

APFP Regulation: 5(2)(a)	Application Doc No. APP/6.2.1.1
Ref: Site Location Plan	Date: 3/3/2026
Drawn: TL/AD	Checked: LB

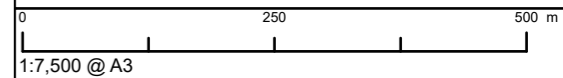
**Figure 1.1 Site Location Plan**  
Sheet 15 of 19  
Revision A



**Legend**

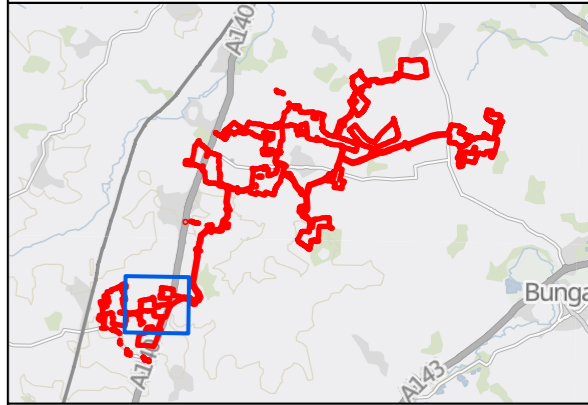
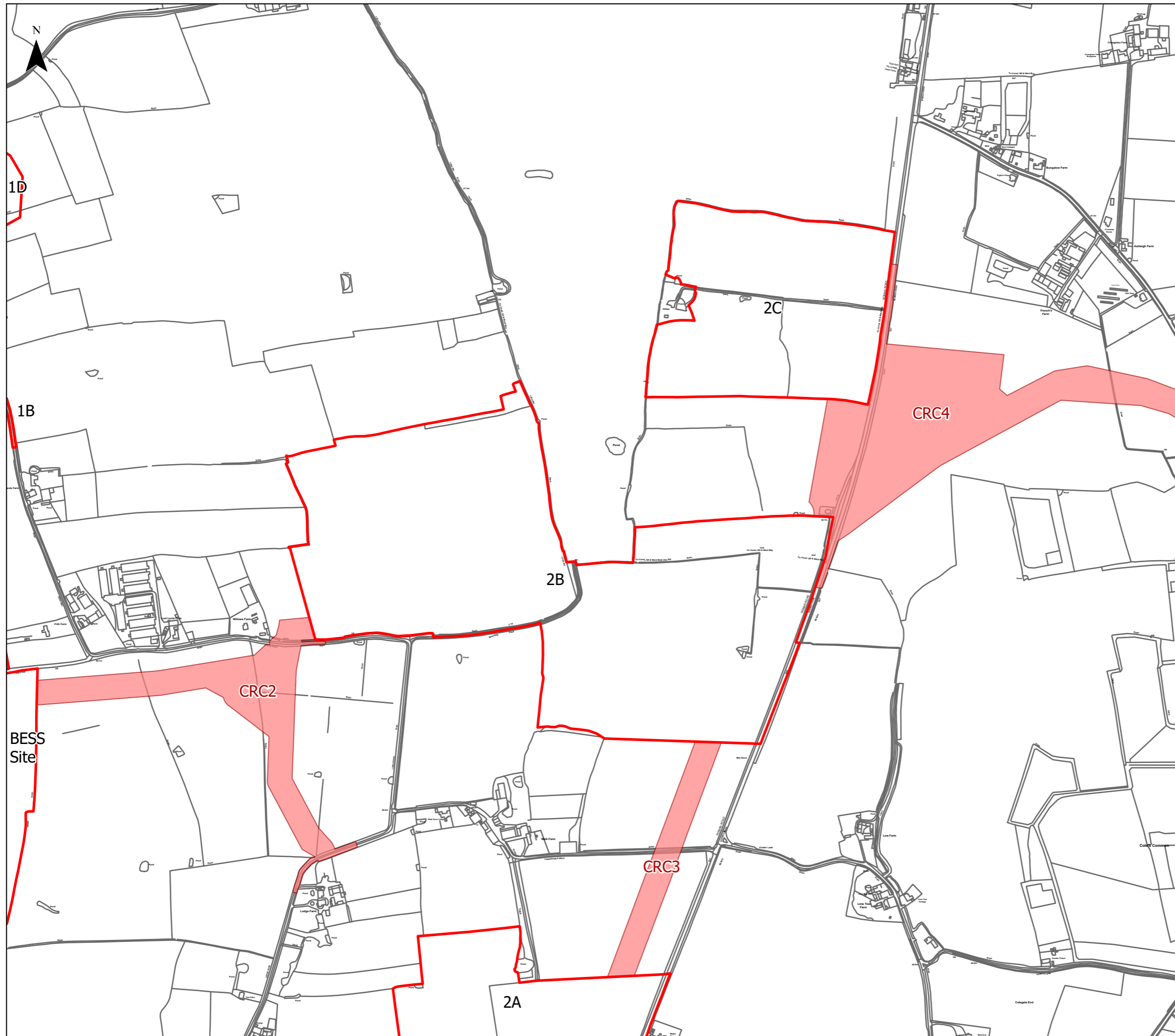
- Sites and Sub-Sites
- Cable Route Corridor

Contains OS data © Crown Copyright and database right 2026. Contains data from OS Zoomstack  
© Crown copyright and database rights 2025 Ordnance Survey AC0000808122  
© Crown copyright and database rights 2025 Ordnance Survey AC0000849896



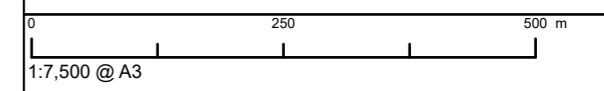
APFP Regulation: 5(2)(a)	Application Doc No. APP/6.2.1.1
Ref. Site Location Plan	Date: 3/3/2026
Drawn: TL/AD	Checked: LB

**Figure 1.1 Site Location Plan**  
Sheet 16 of 19  
Revision A



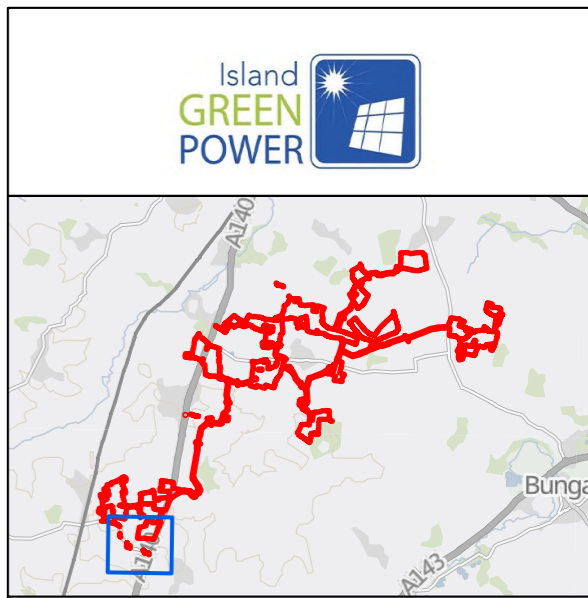
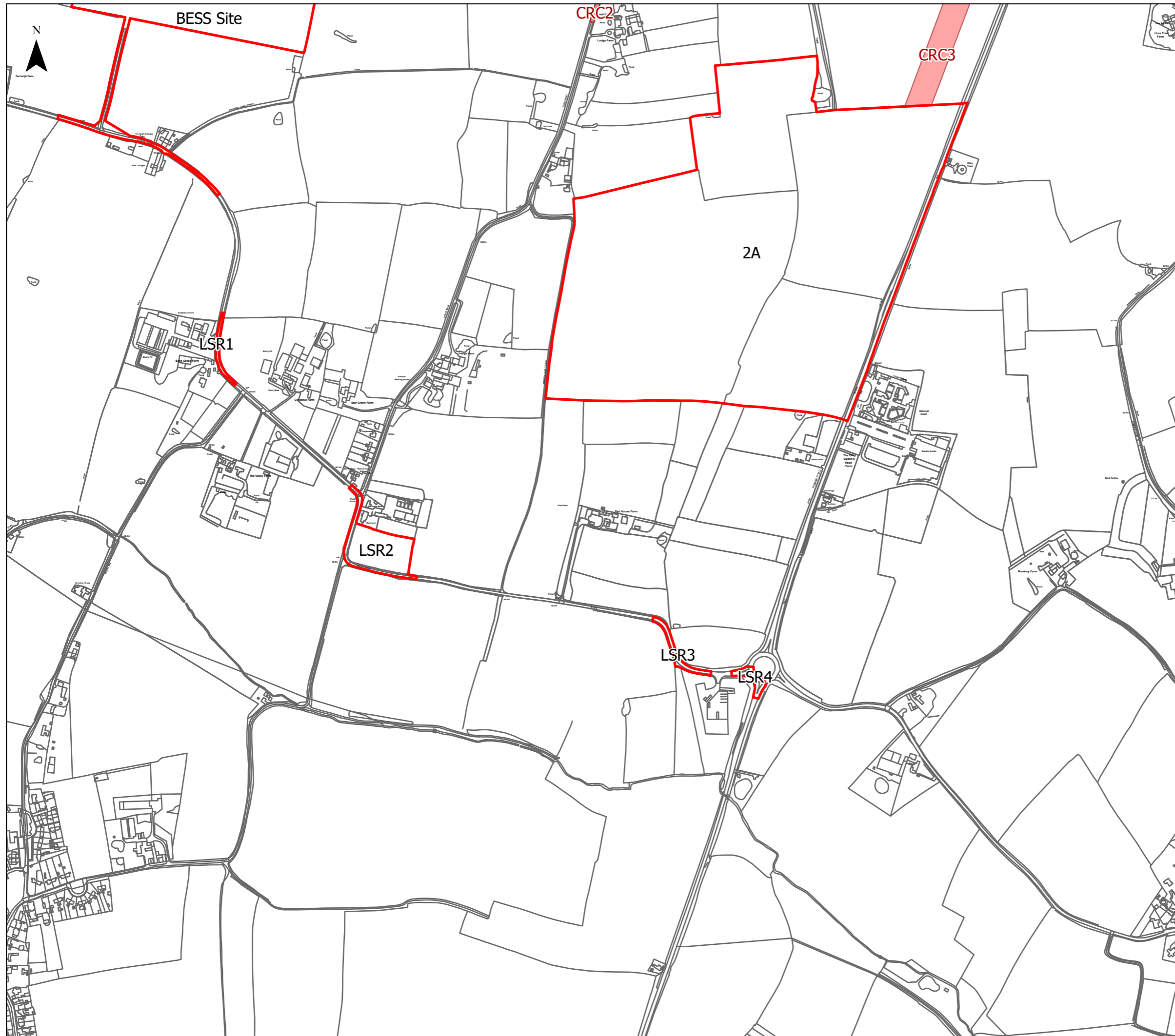
- Legend**
- Sites and Sub-Sites
  - Cable Route Corridor

Contains OS data © Crown Copyright and database right 2026. Contains data from OS Zoomstack  
 © Crown copyright and database rights 2025 Ordnance Survey AC0000808122  
 © Crown copyright and database rights 2025 Ordnance Survey AC0000849896



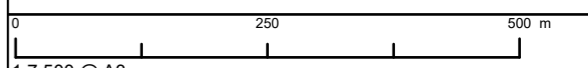
APFP Regulation: 5(2)(a)	Application Doc No. APP/6.2.1.1
Ref. Site Location Plan	Date: 3/3/2026
Drawn: TL/AD	Checked: LB

**Figure 1.1 Site Location Plan**  
 Sheet 17 of 19  
 Revision A



- Legend**
- Sites and Sub-Sites
  - Cable Route Corridor

Contains OS data © Crown Copyright and database right 2026. Contains data from OS Zoomstack  
 © Crown copyright and database rights 2025 Ordnance Survey AC0000808122  
 © Crown copyright and database rights 2025 Ordnance Survey AC0000849896

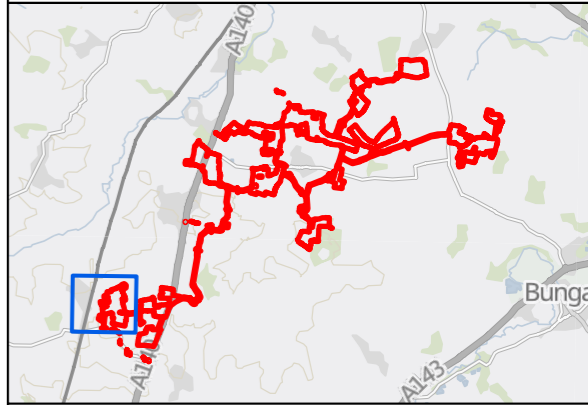
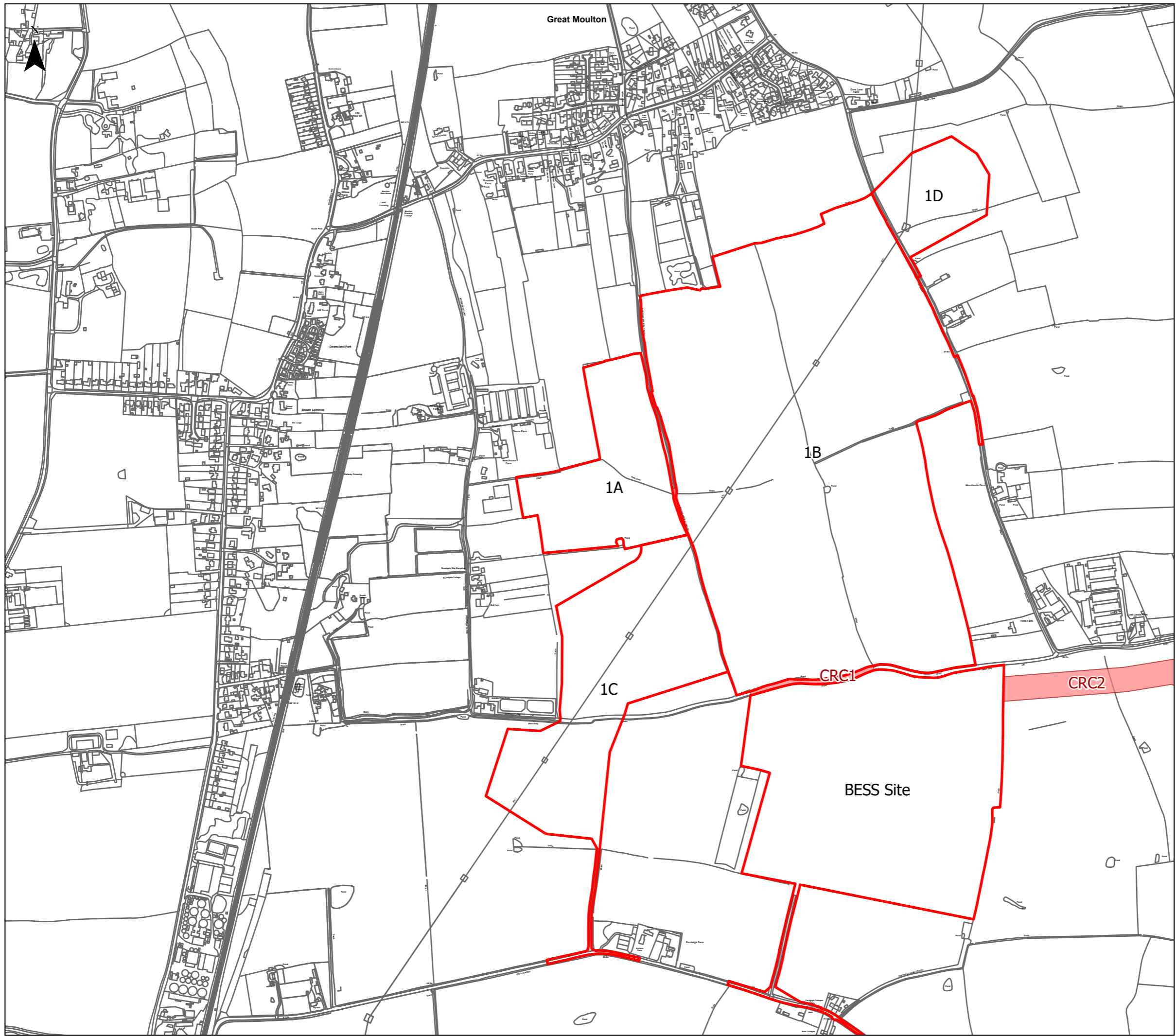


1:7,500 @ A3

APFP Regulation: 5(2)(a)	Application Doc No. APP/6.2.1.1
Ref: Site Location Plan	Date: 3/3/2026
Drawn: TL/AD	Checked: LB

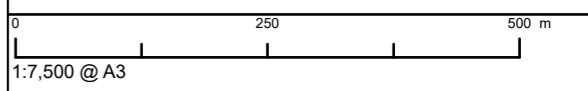
**Figure 1.1 Site Location Plan**  
 Sheet 18 of 19  
 Revision A





- Legend**
- Sites and Sub-Sites
  - Cable Route Corridor

Contains OS data © Crown Copyright and database right 2026. Contains data from OS Zoomstack  
 © Crown copyright and database rights 2025 Ordnance Survey AC0000808122  
 © Crown copyright and database rights 2025 Ordnance Survey AC0000849896



APFP Regulation: 5(2)(a)	Application Doc No. APP/6.2.1.1
Ref. Site Location Plan	Date: 3/3/2026
Drawn: TL/AD	Checked: LB

**Figure 1.1 Site Location Plan**  
 Sheet 19 of 19  
 Revision A